

# Greater Woodlawn



## ZONING

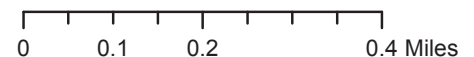
- Business
- Commercial
- Manufacturing
- Residential
- Planned Development
- Parks + Open Space

## FEATURES

- District School
- Charter School
- Private School
- School Grounds
- Police Station
- Metra Station
- CTA Station
- City of Chicago-Owned Vacant Property

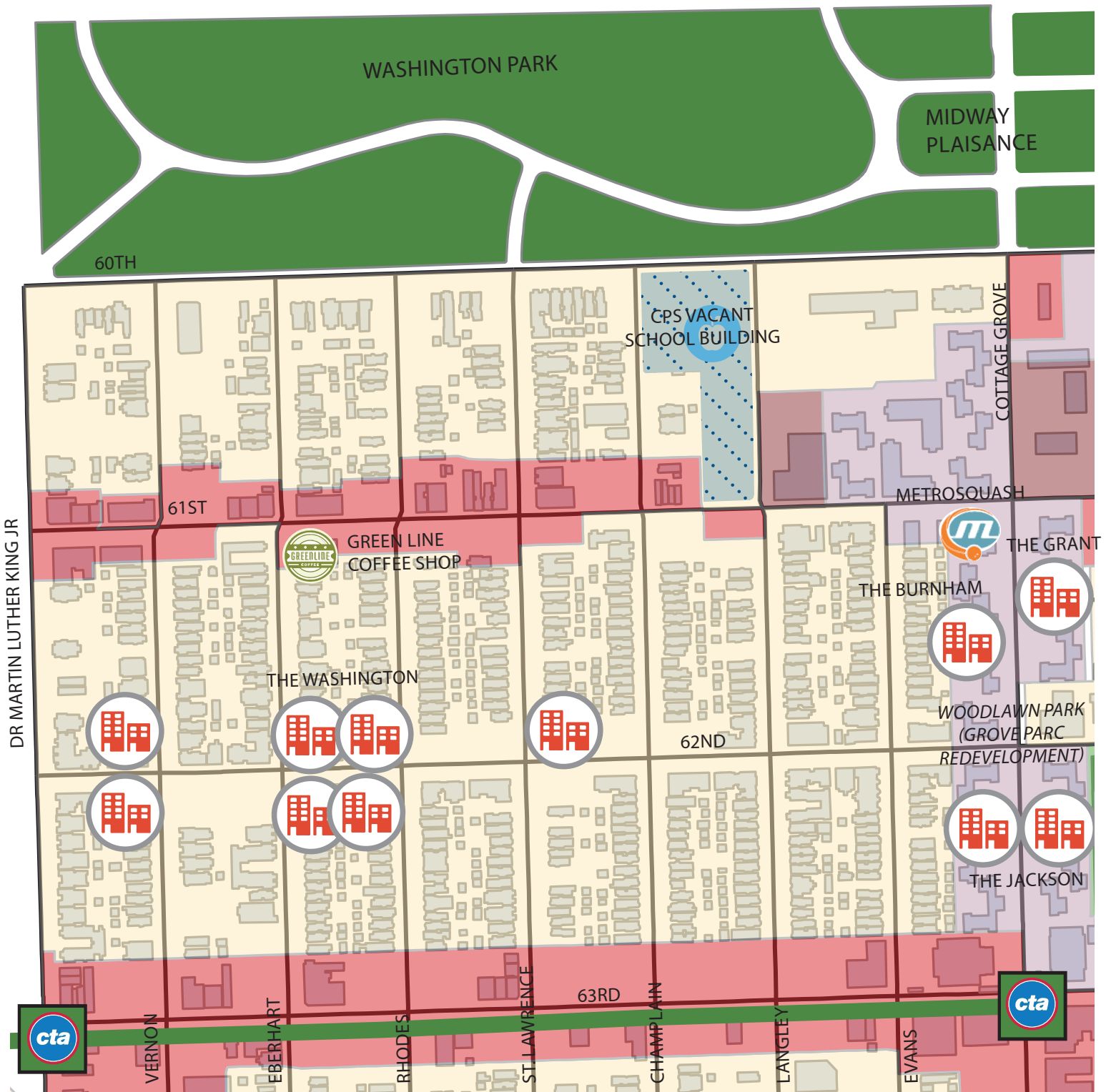
as of January 2014

prepared for WECAN by the  
Chicago Rehab Network, July 2015



data source: [data.cityofchicago.org](http://data.cityofchicago.org) - zoning, building footprints, city-owned land, transportation, Metra stops and lines, CTA stops and lines, parks, schools, and school grounds.

# Woodlawn: North West Quadrant



## ZONING

- Business
- Commercial
- Manufacturing
- Residential
- Planned Development
- Parks + Open Space

## FEATURES

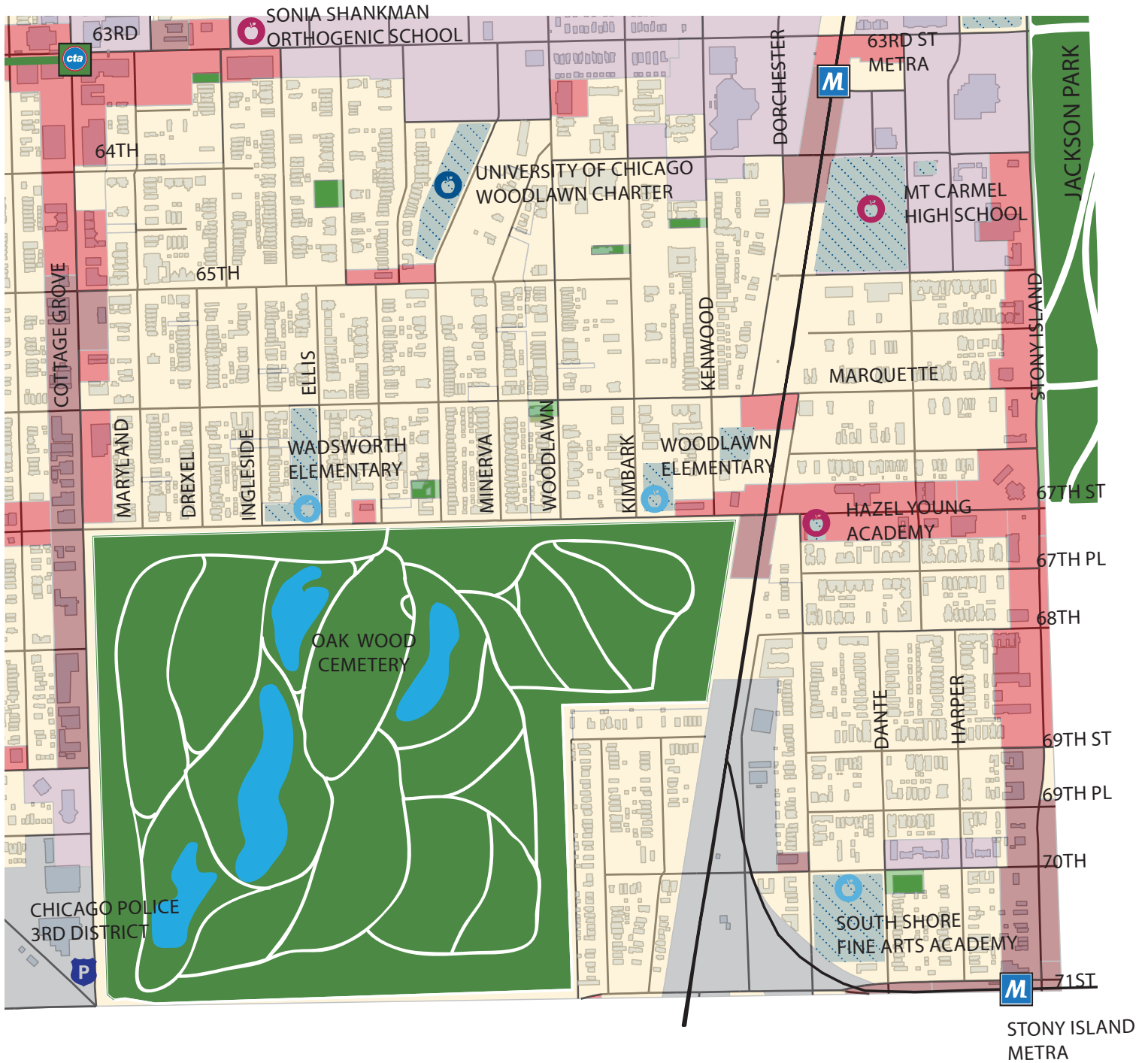
- District School
- Charter School
- Private School
- School Grounds
- Police Station
- Metra Station
- CTA Station

prepared for WECAN by the  
Chicago Rehab Network, July 2015









data source: [data.cityofchicago.org](http://data.cityofchicago.org) - zoning, building footprints, transportation, Metra stops and lines, CTA stops and lines, parks, schools, and school grounds.








# Woodlawn: South East Quadrant



## ZONING

-  Business
-  Commercial
-  Manufacturing
-  Residential
-  Planned Development
-  Parks + Open Space

## FEATURES

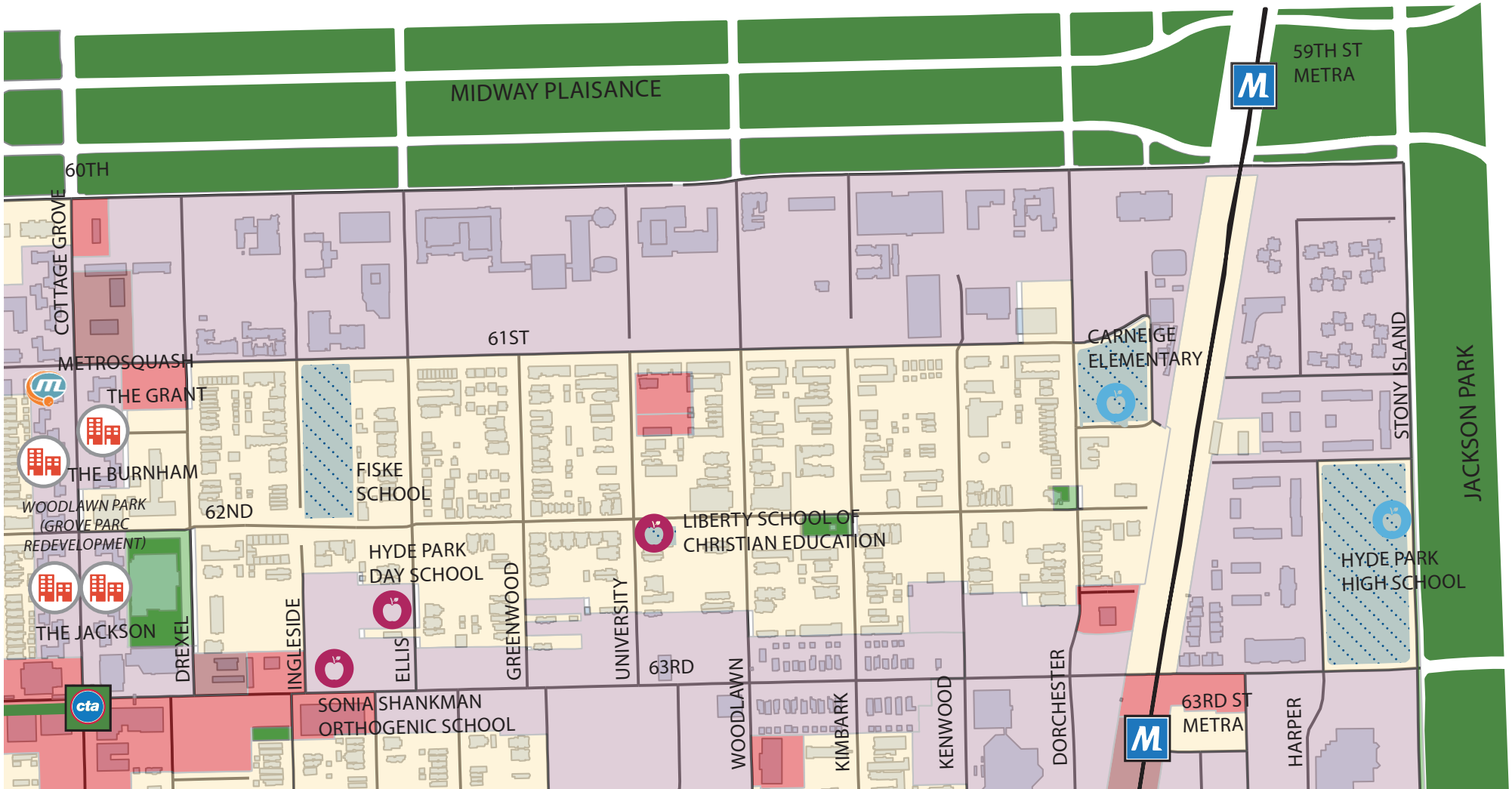
-  District School
-  Charter School
-  Private School
-  School Grounds
-  Police Station
-  Metra Station
-  CTA Station

prepared for WE CAN by the  
Chicago Rehab Network, July 2015









data source: [data.cityofchicago.org](http://data.cityofchicago.org) - zoning, building footprints, transportation, Metra stops and lines, CTA stops and lines, parks, schools, and school grounds.








# Woodlawn: North East Quadrant



## ZONING

-  Business
-  Commercial
-  Manufacturing
-  Residential
-  Planned Development
-  Parks + Open Space

## FEATURES

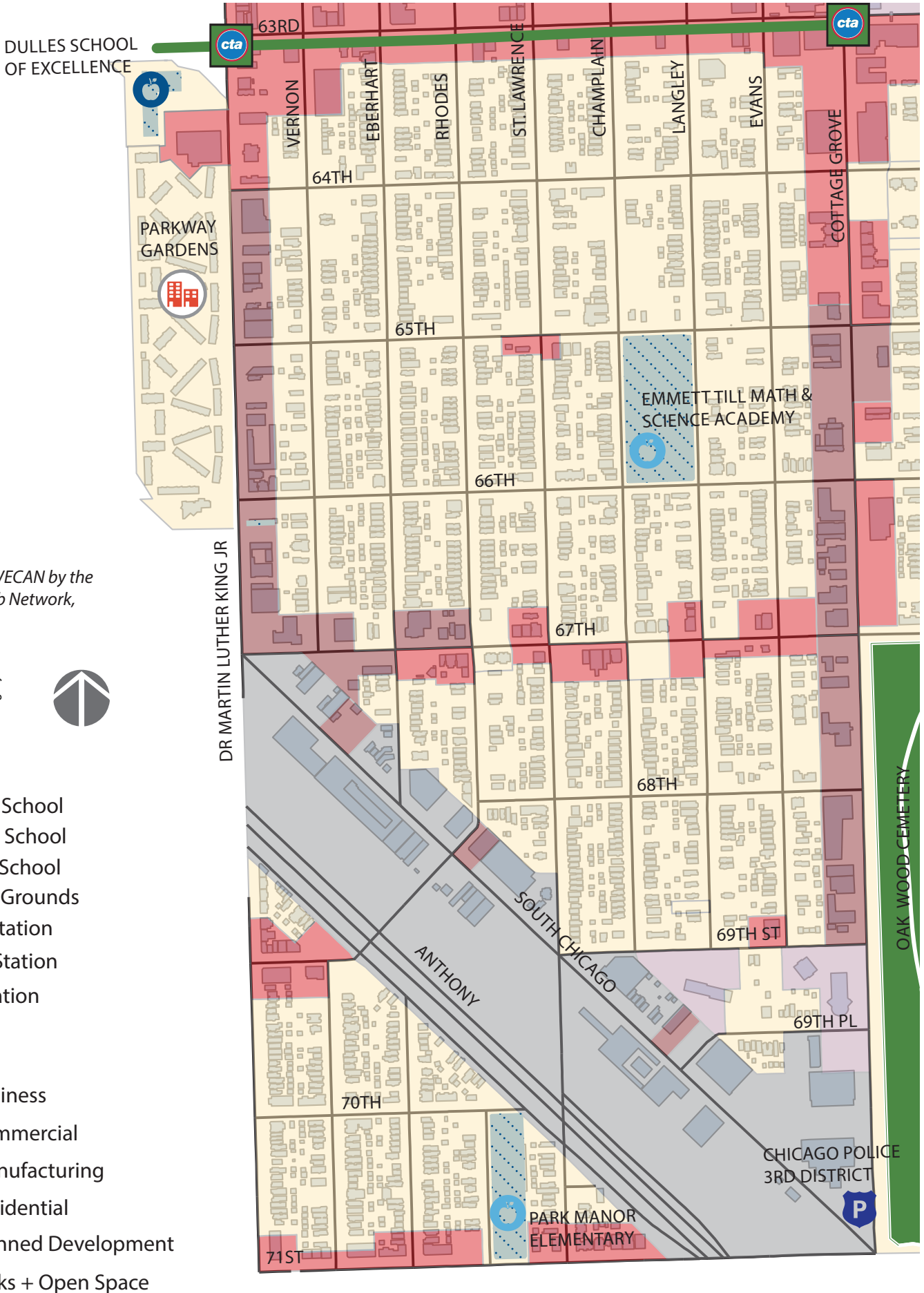
-  District School
-  Charter School
-  Private School
-  School Grounds
-  Police Station
-  Metra Station
-  CTA Station

prepared for WECAN by the Chicago Rehab Network, July 2015



data source: [data.cityofchicago.org](http://data.cityofchicago.org) - zoning, building footprints, transportation, Metra stops and lines, CTA stops and lines, parks, schools, and school grounds.

# Woodlawn: South West Quadrant



prepared for WE CAN by the Chicago Rehab Network, July 2015

